

Directions to Summer Knights V Tournament



There are 8 sites at which games will be held:

1. **The Complex (COMPLEX 1,2,3,4)**
500 SW Campus Drive
Federal Way, WA 98023
2. **Decatur High School (DHS, DHS 2)**
2800 SW 320th
Federal Way, WA 98023
3. **Federal Way High School (FW1, FW2)**
1300 S 308th St
Federal Way, WA 98003
4. **Sacajawea Middle School (Sacajawea)**
1101 S. Dash Point Rd
Federal Way, WA 98003
5. **Saghalie Middle School (SAG 3, 4)**
33914 19th Ave SW
Federal Way, WA 98023
6. **Steven J. Underwood Memorial Park (Underwood 1,2,3)**
21800 20th Ave S
Des Moines, WA 98198
7. **Steel Lake Annex (Steel Lake 1, 2)**
2620 S 312th St
Federal Way, WA 98003
8. **Todd Beamer High School (Beamer)**
35999 16th Ave S
Federal Way, WA 98003

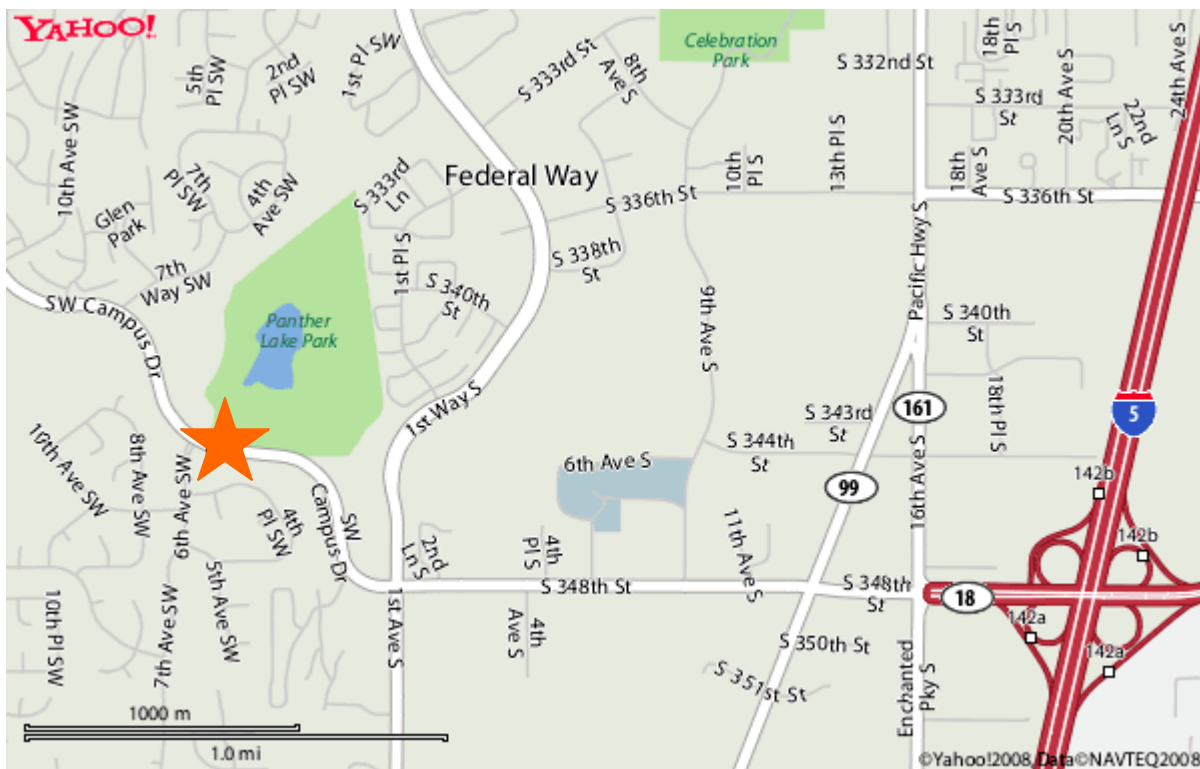
The Complex (Complex 1, 2,3,4)

500 SW Campus Drive
Federal Way, WA 98023



Directions from I-5:

- Head North or South I-5 toward Federal Way.
- Take Exit 142B (348th St.)
- Go West on S. 348th (becomes S.W. Campus Dr.)
- Cross 1st Avenue, past IHOP and WINCO.
- Fields will be on the right. (We are 2 miles from I-5)



Decatur High School (DHS, DHS 2)

2800 SW 320th
Federal Way, WA 98023

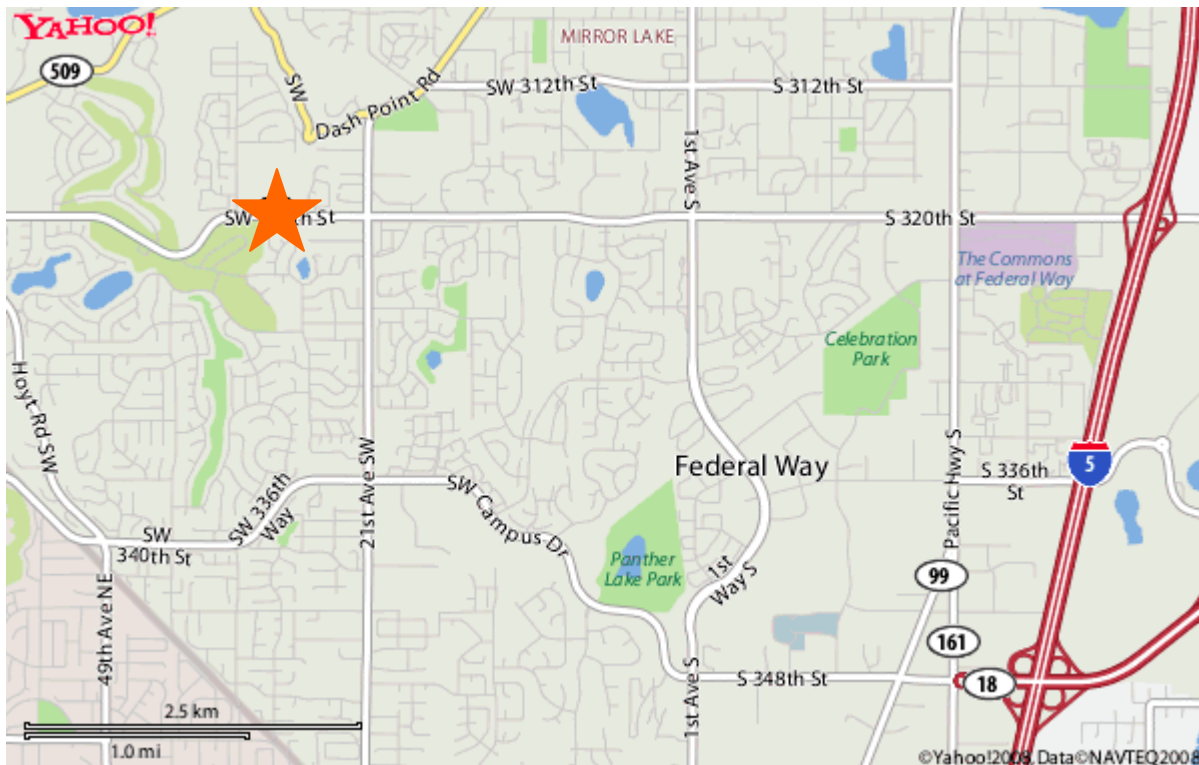


Directions from I-5:

- Head North or South I-5 toward Federal Way.
- Take Exit 143 (S. 320th St.)
- Go West on 320th St. for approximately 3.5 miles.
- Turn right at 30th Ave. S.W. (field is on right).

Directions from the Complex:

- Turn right out of Complex onto SW Campus Drive (becomes SW 336th St.)
- Turn right at 21st Ave. S.W.
- Turn left at SW 320th St.
- Turn right at 30th Ave. S.W. (field is on right)



Federal Way High School (FW 1, FW 2)

1300 S 308th St
Federal Way, WA 98003



Directions from I-5:

- Head North or South I-5 toward Federal Way.
- Take Exit 143 (S. 320th St.)
- Go West on 320th St. for approximately .75 miles.
- Turn right at Pacific Highway South.
- Turn left at S. 308th St.

Directions from the Complex:

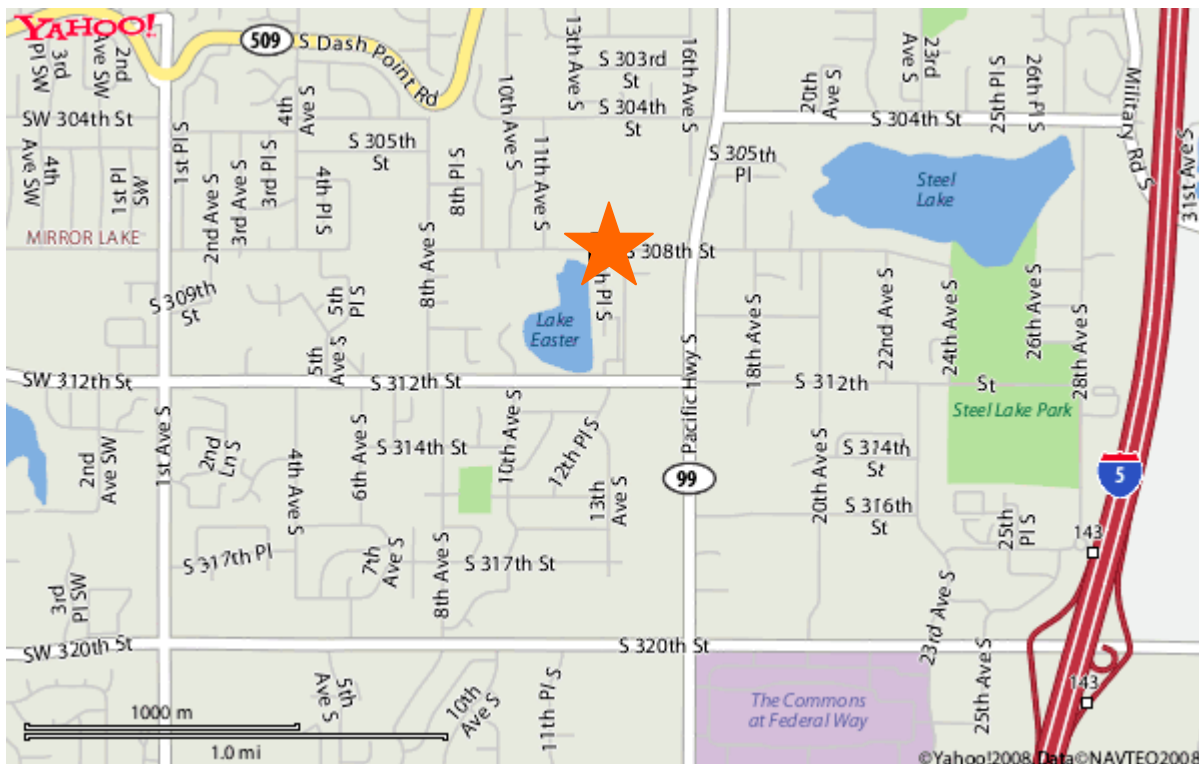
- Turn left out of Complex onto SW Campus Drive (becomes SW 348th St.)
- Turn left at Pacific Hwy S.
- Follow Pacific Hwy S. for several lights.

Upper field (FW 2) :

- Turn left at S. 308th St.
- Turn into parking lot on right before stadium. Field is behind tennis courts.

Lower field (FW 1):

- Turn left at S. 304th St.
- Field will be on your left.



Sacajawea Middle School (Sacajawea)

1101 S. Dash Point Rd
Federal Way, WA 98003

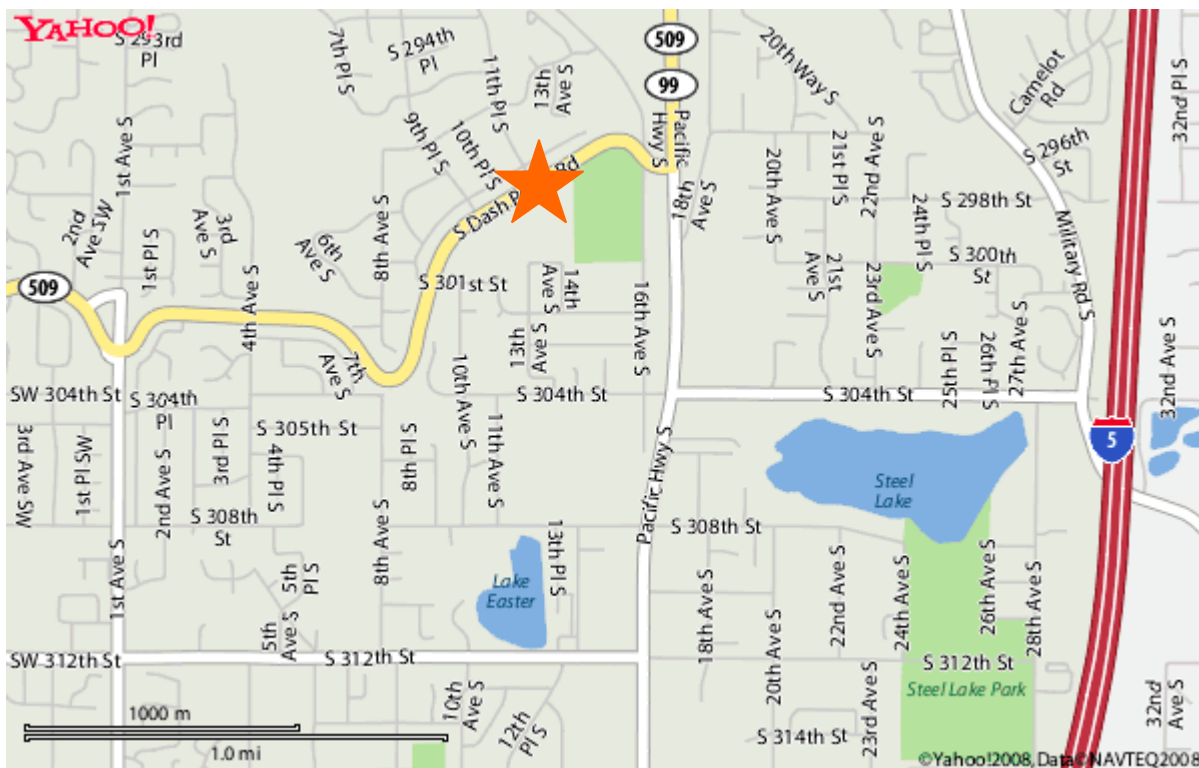


Directions from I-5:

- Head North or South I-5 toward Federal Way.
- Take Exit 143 (S. 320th St.).
- Turn right at Pacific Highway South and travel through 4 lights.
- Turn left at S. Dash Point Road (5th light).
- Parking lot to fields is about ¼ mile on the left.

Directions from the Complex:

- Turn left out of Complex onto SW Campus Drive (becomes SW 348th St.)
- Turn left at Pacific Hwy S.
- Follow Pacific Hwy S. to S. Dash Point Road.
- Turn left at S. Dash Point Road.
- Parking lot to fields is about ¼ mile on the left.



Steven J. Underwood Memorial Park (Underwood 1-3)

21800 20th Ave S
Des Moines, WA 98198

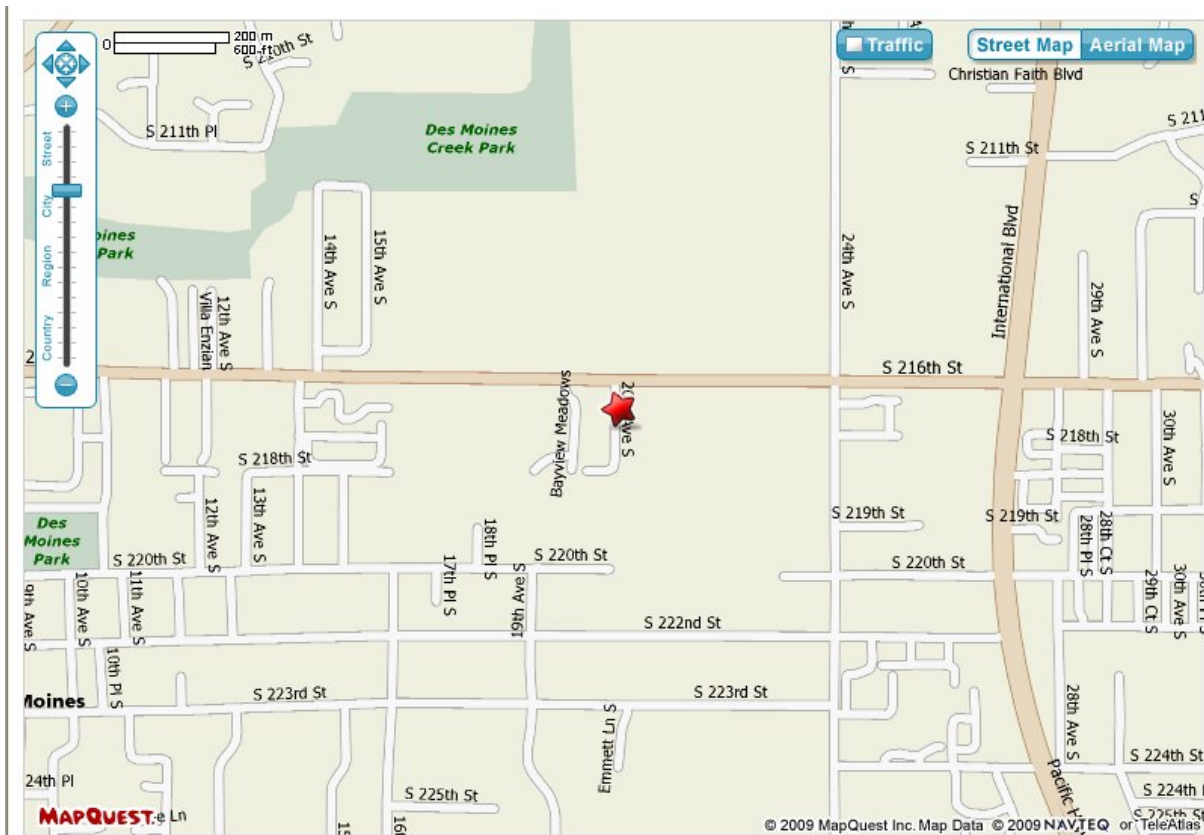


Directions from I-5:

- Head North or South on I-5 toward Des Moines.
- Coming from the North take Exit 149, coming from the South take exit 149B
- Go west on S Kent Des Moines Rd.
- Turn right onto Pacific Hwy/SR 99
- Turn left onto S 216th
- Turn left onto 20th Ave S continue straight to fields

Directions from the Complex:

- Turn left out of Complex onto SW Campus Drive (becomes SW 348th St.)
- Continue back to I-5 Head North on I-5 towards Seattle
- Follow directions above coming from the South



Steel Lake Park Annex (Games) (Steel Lake 1, 2)

2620 S 312th St
Federal Way, WA 98003



Please park at Harry S. Truman High School (adjacent to fields)

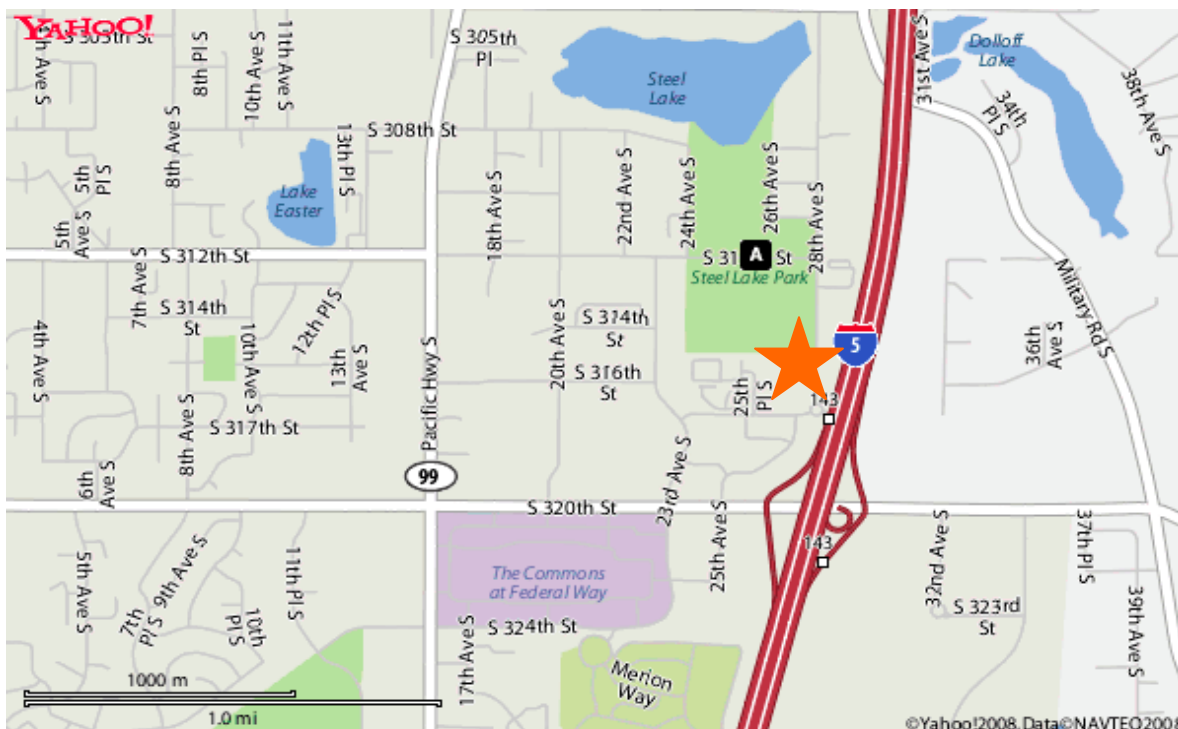
31455 28th Ave S
Federal Way, WA 98003

Directions from I-5:

- Head North or South I-5 toward Federal Way.
- Take Exit 143 (S. 320th St.)
- Go west on 320th St. and turn right onto 23rd Ave. S.
- Turn right onto S 317th St.
- Continue around the traffic circle/roundabout. Exit the roundabout onto 28th. Ave S
- Turn left into Harry S. Truman High School parking lot. Follow signs to fields

Directions from the Complex:

- Turn left out of Complex onto SW Campus Drive (becomes SW 348th St.)
- Turn left at Pacific Hwy S.
- Follow Pacific Hwy S. to 312th St.
- Turn right at 312th St. and continue east to the end of the road (you will pass the park).
- Take a right onto 28th Ave S.
- Take a right into Harry S. Truman High School parking lot. Follow signs to fields



Todd Beamer High School (TBHS)

35999 16th Ave S
Federal Way, WA 98003



Directions from I-5:

- Head North or South I-5 toward Federal Way.
- Take Exit 142B (348th St.)
- Go West on S. 348th (becomes SW Campus Drive).
- Turn left onto Enchanted Parkway.
- Turn right at S. 356th St.
- Turn left at 16th Ave. S. continue straight through the traffic circle/roundabout
- Todd Beamer will be on the right.

Directions from the Complex:

- Turn left out of Complex onto SW Campus Drive (becomes S. 348th St.)
- Turn right at 1st Avenue.
- Turn left at S. 356th St.
- Go thru intersection at Pacific Hwy and continue east.
- Turn right at 16th Ave. S. continue straight through the traffic circle/roundabout
- Todd Beamer will be on the right.

